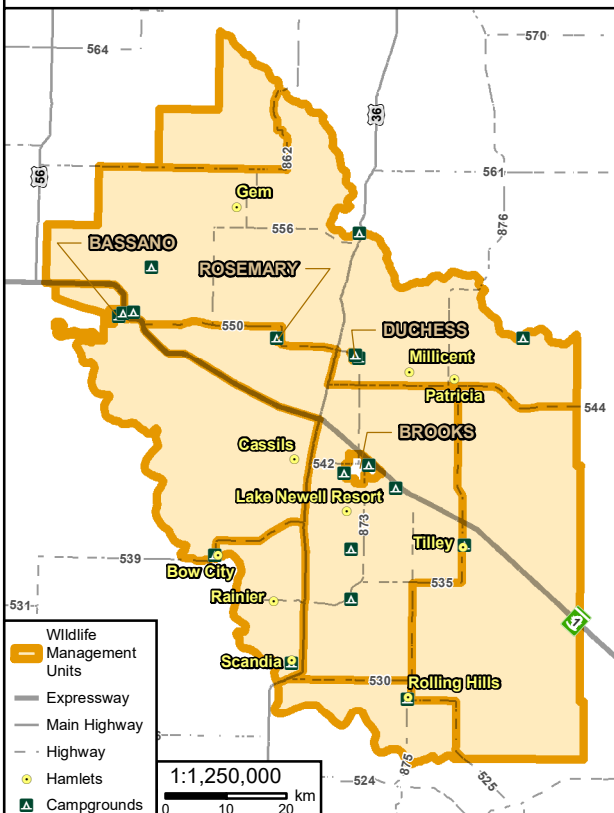
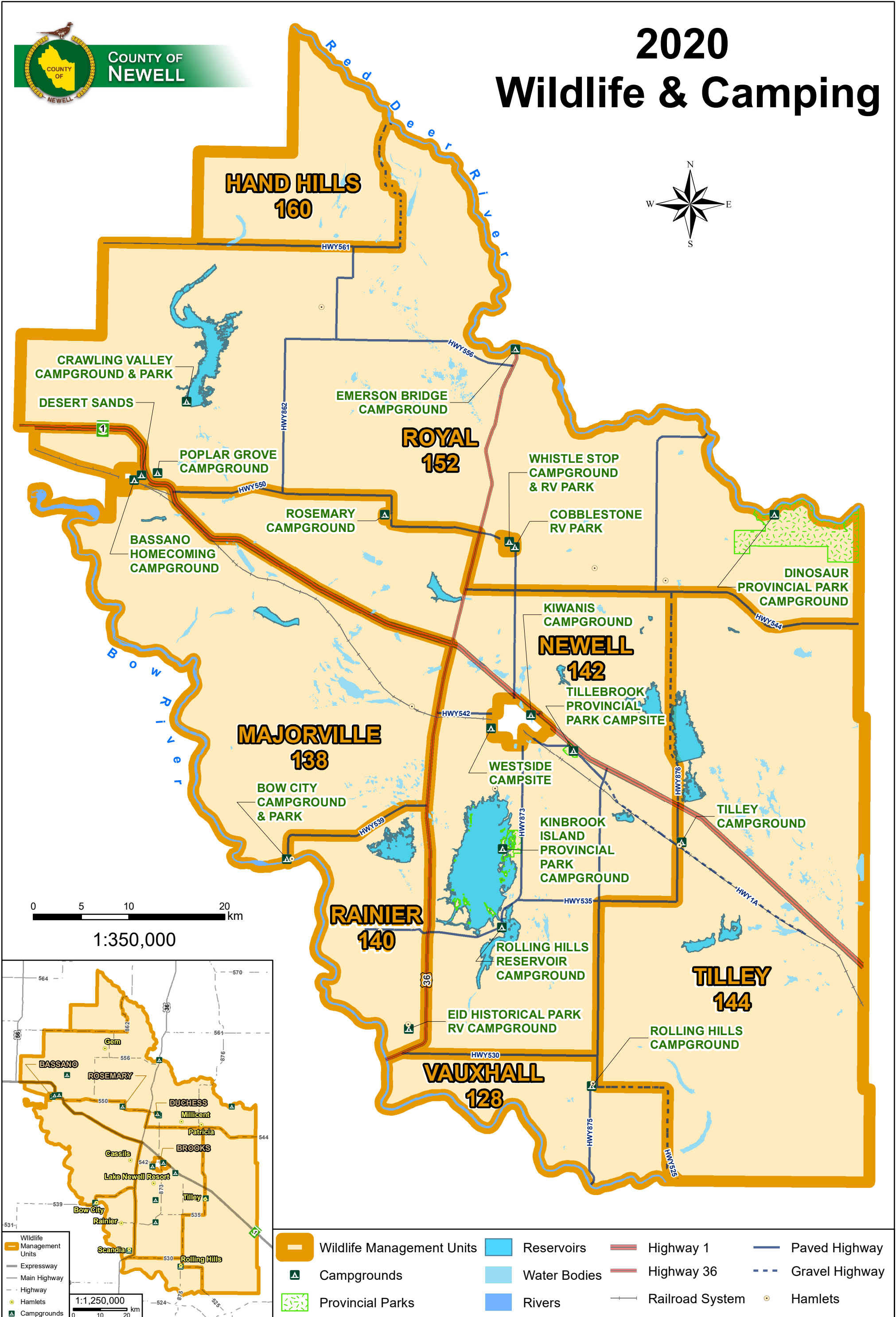
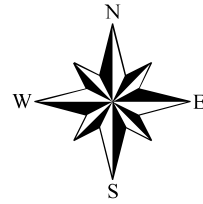




COUNTY OF
NEWELL

2020 Wildlife & Camping



Wildlife Management Units	Reservoirs	Highway 1	Paved Highway
Campgrounds	Water Bodies	Highway 36	Gravel Highway
Provincial Parks	Rivers	Railroad System	Hamlets

Projection: NAD83 UTM 12N

This map is intended for advisory purposes only. It is based upon data sources deemed reliable but the County of Newell is not responsible for errors or omissions.